

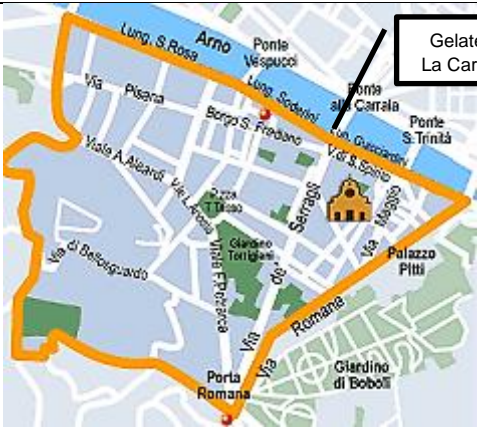
	<b>citizenM Paris Charles de Gaulle Airport</b>	Walk (270m) to Terminal 3 – Roissy pole	
8:50am	Milan (LIN) (dep) 7:20am (arr) 8:50am	CDG – LIN (MYR442)	
9:45am	Duomo di Milano	A journey by bus from Linate airport to Milan city centre takes about 20 minutes.  You will never wait for more than 20 minutes only a bus before it departs. (take bus No. 73)	
11:30am	Milano Centrale FS	From Duomo to Milano Centrale  M3 (Metro, Line 3, yellow) 1€ (9min)	
12:35pm	Milan → Bologna (9€, book earlier) <b>Arrival: 14:38</b>	The journey from Milano Centrale to Bologna Centrale will take around 2 hours.	
2:40pm	Bologna  Le Stanze Del Carro Check in: 3pm  (RM271 = €64)  Free cancellation before 20 April 2016 (Bologna time)  <b>Address:</b> Via Del Carro 11, 40126 Bologna, Italy Phone: +393737157621	Bologna Airport (BLQ) → walk 650m → Aeroporto stop → Take aerobus BLQ towards Stazione Centrale → Mille (get off) → Walk about 1km  <b>Fares</b> Aerobus tickets can be purchased on board <b>One way Aerobus ticket from/to Airport</b> (also valid on all buses in the urban area up to 75 minutes) <b>euro 6,00</b>  Aerobus departs every 11 minutes to and from the airport, travel time is 20 to 25 minutes  Get to the hotel from Mille Mille → Head east on Via dei Mille toward Via Galliera (140m) → Turn right toward Via Augusto Righi (240m) → Turn left onto Via Augusto Righi (210m) → Turn right onto Via Guglielmo Oberdan (210m) → Turn left onto Piazza S. Martino (30m) → Turn right onto Piazzetta Marco Biagi (60m) → Turn right onto Via dell'Inferno (70m) → Turn left onto Via del Carro → Le Stanze del Carro (Screenshot saved on iPad)  <b>From Bologna Centrale,</b> <b>Take bus 1 – 15 mins</b> <b>Walk (1.9km)</b>	Store our luggage in hotel first.  What to do in Bologna? 1. Admire <b>Piazza Maggiore</b> at sunset and/or at night. 2. Be romantic in <b>Piazza Santo Stefano</b> 3. <a href="#">Wander the streets of the Quadrilatero (ancient Bologna food market)</a> 4. <b>Eat</b> all the Bolognese specialties! <i>Tortellini</i> , sage and butter <i>tortelloni</i> , <i>tagliatelle al ragù</i> , <a href="#">mortadella</a> , <i>crescentine</i> with cold cuts and soft cheese 5. Visit the <b>Archiginnasio</b> , the first seat of the University of Bologna, the oldest university of the Western world 6. Finish off the day with an <b>aperitivo</b> at one of the many bars of the city center. To do as the Bolognese do, order <i>spritz</i> , a drink made with Prosecco and Aperol  <b>Budget eats:</b> <a href="http://www.theguardian.com/travel/2011/nov/22/10-best-budget-eats-bologna">http://www.theguardian.com/travel/2011/nov/22/10-best-budget-eats-bologna</a>





			Quadrilatero (ancient Bologna food market) – closed on Sunday
<b>25/4/2016 (Monday) Bologna – Venice (Festa di San Marco)</b>			
7am	Quadrilatero (ancient Bologna food market)	Walking distance around 450m from hotel	Market located in the Quadrilatero, between Piazza Maggiore and Piazza della Mercanzia, for the sale of food products, fruits and vegetables.
9am	Le Stanze Del Carro	Le Stanze Del Carro → Bologna Centrale  Walk: 1.5km (around 20 – 30mins)  Be at Bologna Centrale around 9:30am  Bologna Centrale → St Lucia Venice (departure 10:10 or 10:55 or 12:55) train – FRECCIARGENTO <b>*I checked the train ticket 2 months in advance, and some selling €9!*</b>	Check out  Buy the train ticket online <a href="http://www.raileurope-asean.com/">http://www.raileurope-asean.com/</a> <a href="http://www.trenitalia.com">www.trenitalia.com</a>
12:30pm	Venice	The train ride from Bologna to Venice takes 1 hour 25 minutes	Beware of the pick pockets on board. Stay very alert.
		<b>One of the highlights during the Feast of St Mark is the Regata di Traghetto, a boat race featuring gondoliers who compete while transporting passengers in their gondolas. St Mark's Day is a local public holiday in Venice so many businesses and public offices are closed.</b>	
	Hotel Il Moro di Venezia  RM838 (€198) refundable and manageable before 22 April 2016 (Venice time) – 250m from station – Free breakfast	Walking distance – 250 m from Santa Lucia Railway Station  <b>Address:</b> Lista di Spagna 152, Cannaregio, 30121 Venice, Italy Phone: +390410985730	Check in  Sunset at Venice in April: 8pm
	Ponte di Rialto/ Rialto Bridge	From the train station or the Piazzale Roma, simply follow the signs to “Rialto”  Take waterbus (No. 2) to Rialto stop, walk for 3 minutes  Information about transport in Venice: For convenience, “vaporetto” is often used as a generic synonym for “water bus”, but technically there are three types of boat: 1. “Vaporetto” – flat-decked boat used on routes such as No.1 (Grand Canal) and No. 2 2. “Motoscafo” – used for routes that go into the Lagoon 3. “Motonave” – a larger vessel, sometimes with two decks, that is used for commuter service to locations such as the Lido, Punta Sabioni and Treporti  Only use vaporetto. No taxi (motoscafo)!	Rialto Food Market  Small shops on the bridge  * 运河边餐厅喜欢敲诈观光客，建议到巷内道地餐厅，可以吃到传统法料理的新鲜食材  最能深入探索的方式是搭 Vaporetto (水上巴士) 到某一大站，在下船徒步。  最好购买优惠套票 <b>ACTV Tourist Travel Card</b> , 效期内可以无限次搭乘水上巴士，公车 (€25 – 36 小时; €30 – 48 小时)。在旅游中心、水上巴士的站口可以买票。每个入口都有小小打票机。第一次上公运就要打票，否则罚很重。
	Palazzo Ducale	Waterbus station take No.1/2 vaporetto – alight at San Marco station	

	杜卡雷皇宫 (€12) 总督府		
	Ponte dei Sospiri 叹息桥		从总督府下楼，便直通叹息桥（完全封闭的），只能通过桥上的小窗向外望。左侧是总督府，右侧是当年威尼斯关押重犯的监狱。死囚通过此桥，尝试行刑前的一刻，唉声感慨人生。
<b>26/4/2016 (Tuesday) Venice – Murano – Burano</b>			
	Murano 玻璃岛  (famous for glass production)	<p><b>From the Piazzale Roma or Ferrovia</b> (the bus and railroad stations):</p> <ul style="list-style-type: none"> <li>• Ride the Line 3 “Diretto Murano” boat, which takes 17 minutes to reach Murano Colonna from the railroad station. Stay on the boat if you’d rather get off at Faro, Navagero, Museo, or Venier.</li> <li>• The 4.1 waterbus, which is slower than the Line 3 with local stops along the way.</li> </ul> <p>OR</p> <p>The line 6 “Diretto Murano” boat service runs from the Piazzale Roma and the Venice railroad station to all of the ACTV stops on Murano. *can get off at Faro stop</p>	<p>To get around: <b>WALK!</b> – walking along the many canals is part of the experience of Murano. The island is only about 1 mile across so it is small enough to explore by foot.</p> <ul style="list-style-type: none"> <li>• <b>Basilica dei Santa Maria e San Donato</b> – known for its 12<sup>th</sup> century Byzantine mosaic pavement, which is a 3lavour floor to Venice’s Basilica di San Marco, and the mosaic dome in the apse of the Virgin Mary. It is said to house the bones of the dragon slain by Saint Donatus. The bell tower, like most bell towers, is separate from the Church.</li> <li>• <b>Chiesa di San Pietro Martire</b> – Built in the 15<sup>th</sup> century and then reconstructed some years later after a fire. Inside are some art works, such as two canvasses by Bellini.</li> <li>• <b>Campo Santo Stefano</b> – notable for its 19<sup>th</sup> Century clock tower. One of the most visited spots.</li> <li>1. <b>Palazzo Da Mula</b> – The summer residence of the Venetian patricians. The facade features large Gothic windows and Veneto-Byzantine patere and panels from the 12<sup>th</sup> and 13<sup>th</sup> centuries. It is one of the few 3lavour which escaped the restructuring of the island in the 1800s.</li> <li>• Glass-related attractions include the many glassworks, some Mediaeval and most open to the public, and the <b>Glass Museum</b>, housed in the large Palazzo Giustinian near the island’s center. “Museo Vetrario” in Italian, offers a century-by-century tour of Venetian glassmaking.</li> <li>• <b>Glass Factories</b> – “fornaci”. The best glass blowing factories are not open to tourists, but there are some factories that give demonstrations. Interesting to see if you have never seen a glass furnace.</li> </ul>
	Burano 彩色岛  (famous for lace	*Venice → Burano* From San Zaccaria stop (above Piazza San Marco), take No. 14 waterbus	The only way to get around Burano is by foot.  Museo del Merletto (Lace Museum) – it

	and colourfully painted houses)	OR  From Fondamenta Nuova stop, take No. 12 waterbus (40 minutes)  **Murano → Burano* From Murano's Faro stop, take Line 12 boat (towards P.sabbioni) to Burano (33 minutes)	is small and does not offer much to see.  <b>Spend roughly an hour here as waterbus leaves hourly.</b>  Vaporetto's leave about every 30 minutes in each direction. A worthy visit is to the nearby village of Torcello, only 5 minutes away by boat.
	Venice	<b>GETTING BACK TO VENICE:</b> From Burano return to Venice by reversing your journey, taking <b>Line 12</b> in the direction of Mazzorbo, Faro, and Fondamenta Nove. Total time: 34 min.	
	Venice night-time walk	The nighttime walk begins in St. Mark's Square, winds through the happening Dorsoduro 4lavoured4g4d, and passes the beautiful churches of the San Polo 4lavoured4g4d, before making a full loop and returning to St. Mark's Square.	*check the marked website for more details*
<b>27/4/2016 (Wednesday) Venice – Florence</b>			
	Venice		Check out  Store luggage at the hotel
	Piazzale di San Marco/ St. Mark's Square	Take vaporetti No. 1 or 2. Alight at San Marco stop, walk for 3 minutes.  *Line 1 (around 35 minutes) Plenty of time to enjoy the Grand Canal and its lovely villas and buildings.  Line 2 is direct line. Around 25 minutes.	NO coffee @ Piazzale di San Marco (too expensive)  *shopping time: 9am – 12nn, 3pm – 7pm (Sunday + Monday afternoon off)
	Basilica San Marco 9:45am – 5pm (expect long queue) <b>Entrance free</b>	Take vaporetti No. 1 or 2. Alight at San Marco stop, walk for 3 minutes.	
6pm	Florence	Take (14:35) train. The train ride from Venice to Florence will take around 2 hours.  <a href="http://www.raileurope-world.com/">http://www.raileurope-world.com/</a>  Arrival at Florence S.M.N.: 16:40	
	Cosy and Quiet studio apartment  Airbnb	<b>Address:</b> Via degli Orti Oricellari, 4 Primo piano Firenze, Toscana 50123 Italy <b>Phone:</b> +393385906603 MattiaSullini	Check in
	Ponte Vecchio  One of the best spots to watch sunset in Florence	Head south on Viale → Belfiore toward Piazzale della Porta al Prato/Porta al Prato (17m) → Turn left onto Piazzale della Porta al Prato/Porta al Prato (60m) → Continue onto Via della Scala (900m) → Continue onto Via del Sole (150m) → Slight right onto Via delle Belle Donne (9m) → Turn left onto Via della Spada (57m) →	Watch sunset

		<p>Turn right onto Via de' Tornabuoni (240m)  → Turn left onto Lungarno degli Acciaiuoli (250 m) → Ponte Vecchio</p> <p>Walking distance: 1.7km (21mins)</p>	
<b>28/4/2016 (Thursday) Florence</b>			
9am	<p>Piazza del Mercato Centrale</p> <p>7am – 2pm</p>	<p>Head south on Viale Belfiore toward Piazzale della Porta al Prato/Porta al Prato (17m) → Turn left onto Piazzale della Porta al Prato/Porta al Prato (60m) → Continue onto Via della Scala (550m) → Turn left onto Via Santa Caterina da Siena (130m) → Continue onto Piazza della Stazione (130m) → Turn right toward Via degli Avelli (58m) → Turn left onto Via degli Avelli (28 m) → Continue straight onto Piazza dell'Unità Italiana (49m) → Piazza dell'Unità Italiana turns slightly left and becomes Via Sant'Antonino (250m) → Continue onto Via Rosina (55m) → Turn left onto Piazza del Mercato Centrale (16m)</p> <p>Total: 1.3km (17mins)</p> <p><b>Address:</b> Piazza del Mercato Centrale, 50123 Firenze, Italy</p>	<p>Best food and fresh produce market in the city. – foodie heaven</p> <p>Mercato Centrale entrances are often obscured by the stalls of the San Lorenzo market that line the streets outside (the San Lorenzo stalls feature crafts, leather, clothing, shoes, souvenirs, etc.).</p> <p>Mercato Centrale → San Lorenzo market = 190m</p> <p><b>Eat?</b> Lampredotto sandwich (4<sup>th</sup> stomach of a cow) – can only be found in Florence – buy from Trippaio just in front of the Market</p> <p>* The 2<sup>nd</sup> floor or “Primo Piano” of the <a href="#">market</a> is now open again (since 2014) as a food and wine destination with restaurants, a cooking school, etc.</p>
12pm	<p>Cathedral Santa Maria del Fiore (Duomo)</p> <p>10am – 4pm</p> <p>Free entrance.  Entrance is through right door facing the façade.  There might be long queue, but move very quickly.</p>	<p>From Piazza del Mercato Centrale, walk 5mins (500m).</p> <p>*There is free wifi available in Mercato Centrale, ask the info counter for password, then use google map to search for the route to Duomo*</p>	<p><i>*The 4<sup>th</sup> largest in the world, after St. Peter's in Rome, St. Paul's in London and the Duomo in Milan.*</i></p> <p><b><u>Climb to the top of Brunelleschi's Cupola</u></b></p> <p>OPA Pass (Opera del Duomo Pass) €10 – a single ticket for all 5 monuments in Piazza Duomo (climb up the Duomo, the baptistery, the climb up the bell tower, the crypt with the cathedral (the cathedral itself is free) and the museum)</p> <p>Visitors are required to climb <b>463 steps</b></p> <p>No lift (elevator) available  There is a priority line for Firenze Card holders (€72)</p> <p>Opening:  Monday-Friday: 8:30am – 7pm  Saturday: 8:30am – 5:40pm</p> <p><b>Eat? – 1pm</b>  <b>Caffetteria delle Oblate</b> – Located on the top floor of the Biblioteca Oblate (Library) – Great view of the Dome  Walking distance: 400m from Duomo</p>
2pm	<p>Piazza della Signoria</p>	<p>Head south on Piazza del Duomo toward Piazza S. Giovanni 50 m → Continue onto Via dei Calzaiuoli 300 m → Turn left onto Piazza della Signoria 68 m →</p>	<p><i>*Open air museum. The open air Loggia dei Lanzi has some of the High Renaissance's best original sculptures and is also a great spot to sit and look out onto the Piazza.*</i></p>

		<p>Turn right at Via delle Farine 33 m →  Turn right onto Piazza della Signoria →  <b>Destination will be on the right</b></p> <p>Total: 500m (6mins)</p>	<p><b>Drink?</b>  Café Rivoire – historic café – standing at the bar is cheaper than sitting down</p> <p><b>Eat?</b>  Gelateria La Carraia – best gelato in Florence €2.5 or €1 for baby cone  *Florence is where gelato originated*  Right off the <i>Ponte alla Carraia</i> (second bridge west of Ponte Vecchio, on the Oltrarno side)  <b>Where it is?</b>  Piazza Sauro Nazario, 25/R – Ponte alla Carraia (on the Oltrarno side)</p>
2:30pm	Via del Corso	<p>Piazza della Signoria → Head east on Piazza della Signoria 10m → Turn left onto Via delle Farine 70m → Continue onto Via dei Cerchi 60m → Slight left to stay on Via dei Cerchi 80m → Turn right onto Via del Corso</p> <p>Total: 270m (3mins)</p>	<p>Wander through Via del Corso from Piazza della Repubblica and get lost down the narrow street filled with window shoppers, locals running errands on their bikes and an endless option of shops for any age and price range.</p>
4:30pm	Gelateria La Carraia	<p>Right off the <i>Ponte alla Carraia</i> (second bridge west of Ponte Vecchio, on the Oltrarno side)  <b>Where it is?</b>  Piazza Sauro Nazario, 25/R – Ponte alla Carraia (on the Oltrarno side)</p> <p>Walking distance from Via del Corso: 900m (10min)</p>	<p>best gelato in Florence €2.5 or €1 for baby cone  *Florence is where gelato originated*</p>
5pm	Oltrarno	 <p>The neighbourhood around Gelateria La Carraia.</p>	<p>Monuments, museums, churches, palaces, parks: Pitti Palace, the Old Bridge, Santo Spirito Square, the Gardens of Boboli</p> <p>mosaic-makers, wood carvers, gilders, goldsmiths</p> <p>Feels like a small town.</p> <p>Restaurants and cafes flavoured with the typical atmosphere.</p>
7pm	Piazzale Michelangelo	<p><b>Outlying sights and the buses you need to get to them</b></p> <ul style="list-style-type: none"> <li>• <a href="#">Fiesole</a> (bus no. 7)</li> <li>• <a href="#">Piazzale Michelangiolo</a> (bus no. 12 or no. 13)</li> <li>• <a href="#">San Miniato al Monte</a> (bus no. 12 or no. 13)</li> </ul> <p>From Gelateria La Carraia, walk to Soderini 01 – Museo Luigi Bellini (bus stand) → Take bus no.12 towards Piazzale Michelangelo → Reach Piazzale Michelangelo after 19 stops (21min)</p>	<p>Watch sunset (8pm)</p> <p>A regular bus ticket in Florence costs €1.20 and is valid for 90 minutes once you validate it. You validate it by stamping one end in the machine on the first bus you board. You are allowed unlimited transfers within the 90 minutes, but must stamp the other end of the ticket when you board the final bus.</p> <p>You can buy bus tickets at most</p>

		<p><u>Useful Italian for bus travel</u></p> <p>ticket – biglietto  city bus – autobus  bus stop – fermata  excuse me (in a crowd) – permesso  I'm getting off! – scendo!</p>	<p>newsstands and tabacchi (tobacconists)—which means any shop (often including bars and cafes) marked by a sign with a white “T” on a brown background.</p>
OR			
7pm	Holy Trinity/ Church of Santa Trinita/ Chiesa di Santa Trinita	<p>From Gelateria La Carraia → Head northeast on Ponte alla Carraia toward Lungarno Amerigo Vespucci 160m → Turn right onto Lungarno Corsini 10m → Turn left onto Piazza Carlo Goldoni 20m → At the roundabout, take the 1<sup>st</sup> exit onto Via della Vigna Nuova 10m → Exit the roundabout onto Via della Vigna Nuova 20m → Slight right onto Via di Parione 220m → Destination will be on the right</p> <p>Total: 400m (5min)</p>	<p>A 14<sup>th</sup> century church is best known for its collection of frescoes by famous artists such as Ghirlandaio, Aretino and Monaco.</p> <p>Recommended length of visit: &lt;1 hour  Fee: No</p>
	B&B Terrazza Belfiore	<p>From Piazza Michelangelo, <b>Il David</b> →  <b>13</b> (towards Stazione Parcheggio) Stop ID: FM0578</p> <p>--- 8 min (8 stops) ---</p> <p><b>Firenze P.Romana</b> →  <b>131R</b> towards Firenze Autostazione (Arrivo) Stop ID: 5780</p> <p>--- 3 min (3 stops) ---</p> <p><b>Firenze P.Prato Lato P.V.</b></p> <p> Walk   About 3 min , 260 m</p>	
<b>29/4/2016 (Friday) Florence – Pisa – La Spezia</b>			
10am	B&B Terrazza Belfiore		Check out
12pm	Pisa Centrale	<p>The journey from Florence to Pisa will take 1 hours by train.</p> <p>Walk 20 minutes to Leaning Tower</p> <p>Trenitalia website only allows Florence/Pisa tickets to be booked 7 days in advance</p> <p>Cost is 8 euro. No difference whether you buy online or not.  All trains between Florence and Pisa are REGIONAL trains, which means all seats are second class and there is no assigned seating. This means all tickets for these trains are sold WITHOUT a time or date. So you can take ANY train, the ticket is valid for 2 months from time of purchase and what you DO NEED to do is STAMP your ticket in the machines along the tracks BEFORE getting on the train. That validates your ticket, putting date and time on the ticket so that you can use it. If caught on train</p>	<p><b>Put luggage at Pisa Centrale:</b>  Florence and PISA are the only two railway stations in Tuscany which offer luggage deposit.</p> <p>Look for “<b>deposito bagagli</b>”  When you get off the train, the deposito bagagli is to the right at the far end of Platform #1, close to the police office. It costs about 3 euros for 12 hours.  Have your passport ready for identification.</p> <p><b>Eat: Pisa Centrale right side opposite street (No 138), second shop from the right (The Filippo Pizzeria)</b></p>

		without that stamp, you get fined!! This also means you can stop at the train station any time once you're here and buy the tickets (the automated machines are great and in English) — either right before you want to go (do recommend getting the round trip ticket already) or the day before, if you have time to stop by.	
1pm	Leaning Tower / Campanile di Pisa (€18) 10am – 5pm	<p><b>From Pisa Centrale → Leaning Tower</b></p> <p><b>1. By bus:</b> Catch the LAM Rossa bus from opposite the station to the Campo dei Miracoli. Stand with your back to the station and look slightly to the right. Cross the road and you will see the bus stop.</p> <p>* You can pay the bus driver or buy tickets from the newsagent inside the station entrance.*</p> <p><b>2. Walk</b> Walk straight ahead from the station. Follow Corso Italia, cross the Arno (buy a gelato from the excellent gelateria on the left of P. Garibaldi!), keep walking straight up Borgo Stretto then turn left. There are some signs but you'll do better to use a map for this last bit. It's not as complicated as it looks but I suggest you download the relevant bit of googlemaps.</p> <p>Get the LAM bus to the Campo dei Miracoli and then enjoy the walk back to the station (with a gelato on the way)</p>	<p><a href="http://www.pisaturismo.it">www.pisaturismo.it</a></p> <p>designed by Bonanno Pisano in 1174</p>
	Duomo/ Piazza dei Miracoli (€2) 10am – 8pm		<p>5 levels, 5 halls Most special: il pulpito (hexagon, 11 pillars)</p> <p><b>Tickets:</b></p> <ol style="list-style-type: none"> <li>In the building near the shop stalls</li> <li>Near to the Leaning Tower Well signed, run by Opera Della Primaziale Pisana</li> </ol>
4pm	Pisa Centrale		Take luggage from Pisa Centrale
5pm	La Spezia Centrale	The journey from Pisa to La Spezia will take 1 hour by train.	
5:30pm	Hotel Astoria (RM609 = €144) Free cancellation before 26 April 2016 Manageable	<p><b>Address:</b> Via Roma 139, 19122 La Spezia, Italy Phone: +390187714655</p>	<p>Check in</p> <p>Short rest time.</p>
6:30pm	Cinque Terre – Riomaggiore		<p>Watch sunset</p> <p>Dinner? <i>La Lanterna</i> (Via S. Giacomo, Riomaggiore, overlooking the marina)</p>
<b>30/4/2016 (Saturday) Cinque Terre (UNESCO World Heritage Site)</b>			



10am	Hertz	<p><b>From Hotel Astoria (by bus)</b> Walk 150m to Bixio → Take a bus (S) towards Via Cisa – Santa Caterina → After 13 stops (14min) → Get down at Vecchia Dorgia (Hertz)</p> <p><b>Car rental details:</b> Confirmation Number is: <b>G6671401375</b> Pick up time: 30/4/2016 (10am) Drop off time: 2/5/2016 (8pm)</p> <p><b>Pickup Location</b> La Spezia —Viale San Bartolomeo 389</p> <p><b>Address</b> Viale San Bartolomeo 389 La Spezia, IT 19126</p> <p><b>Hours of Operation:</b> Mo-Fr 0830-1230 1430-1900, Sa 0900-1200, Su closed.</p> <p><b>Phone Number:</b> <a href="tel:+390187512140">+39 0187 512140</a></p> <p><b>Ask the staff about drop off details</b></p> <p><b>Petrol price:</b></p> <table border="1"> <thead> <tr> <th>Country</th> <th>Super 95</th> <th>Diesel</th> </tr> </thead> <tbody> <tr> <td>Italy</td> <td>1.65 EUR</td> <td>1.51 EUR</td> </tr> </tbody> </table>	Country	Super 95	Diesel	Italy	1.65 EUR	1.51 EUR	<p>Pick up car</p> <p><u>Free Parking at Palasport (East) and Piazza d'armi (West).</u> Approaching the city on Via Carducci after leaving the A15 autostrada, the free Palasport parking area is a right turn at the first traffic light (small sign) on Via della Pianta. You'll see the sign as you turn, and the lot is on the left, and the bus stop is on the street behind the sign.</p> <p>The Hertz office is on Viale San Bartolomeo 389 in Canaletto, at the corner of Via della Pianta. From here you can get the S or L bus returning from <a href="#">Lerici</a> to La Spezia Centrale for your onward train. The bus is every 15 minutes and the journey time about the same.</p> <p><b>* Since you will have a car, you can also make your way down to the coast to <u>Massa</u> and down to <u>Viareggio</u>*</b></p>
Country	Super 95	Diesel							
Italy	1.65 EUR	1.51 EUR							

**About Cinque Terre:**  
It's rarely windy.  
Advice: if you decide to travel by trains, so as to save waiting time make sure that you either take a printout of the timetable or download one of the smartphone apps.  
**Approximate time needed (without rest and meals):**  
**5 villages + the Way of Love = 4 hours (+ waiting for trains).**

12pm	Riomaggiore	<p>Train is the best mode of transport to reach this place. To reach the village centre from the station, take a right turn from the exit. Then going through a long tunnel you reach a Y-junction. Left road goes towards the main street of the town, and straight — there is a descent to tunnel leading to fishermen's wharf.</p>	<p>Time needed: at least 30 minutes</p> <p><b>What to see in Riomaggiore:</b></p> <ol style="list-style-type: none"> <li>1. Church of St. John the Baptist</li> <li>2. Cathedral of Santa Maria Assunta</li> <li>3. Castle of Riomaggiore (It is open to public. Behind it there is a terrace with benches, and it has a view on the Azure trail and seaside. It is a very romantic place.)</li> <li>4. Sanctuary of Montenero</li> </ol>
2pm	Manarola		<p>Time needed: about 40 minutes</p> <p>A small village like Riomaggiore. The station is separated from the town centre by a tunnel. There is not much to see here as in other villages (except for Presepe (biggest bright crib in the world) only in winter). The most beautiful sight here is the seafront as shown in the photo.</p>

			<p><b>What to see in Manarola:</b></p> <ol style="list-style-type: none"> <li>1. Church of San Lorenzo</li> <li>2. Sanctuary of Our Lady of the Health</li> <li>3. Groppo</li> </ol> <p>(A small hamlet near Manarola is famous for its wine. Here you can taste and buy real Cinque Terre wine. Groppo can be reached by bus or by foot)</p>
4pm	Corniglia	<p>Village of Corniglia stands on a rock:</p> <ol style="list-style-type: none"> <li>1. Take a bus (fare included in Cinque Terre Card)</li> <li>2. Walk up the Huge Staircase – 382 steps, can walk up – but tiring. Walk down the stairs back to train station is better.</li> </ol>	<p>Time needed: about 30 minutes</p> <p>What to see in Corniglia:</p> <ol style="list-style-type: none"> <li>1. Church of St. Peter</li> </ol>
5pm	Vernazza	<p>From the village of Corniglia, take the huge staircase down to train station. Then, take a train towards Vernazza (about 3min)</p>	<p>Time needed: about 40 minutes</p> <p>The most beautiful village in Cinque Terre</p> <p><b>Where to eat:</b> in the village, there are a large number of restaurants, bars and other facilities on the square near the sea fitting everyone's taste.</p> <p>What to see in Vernazza:</p> <ol style="list-style-type: none"> <li>1. Church of St. Margaret of Antioch</li> <li>2. Church of San Francesco</li> <li>3. Belforte Tower and A. Doria Castle (€1.50) —beautiful bird-eye's view of the city and the coast</li> <li>4. Reggio Sanctuary and the Black Madonna</li> </ol>
7pm	Monterosso al Mare	<p>Train crosses this section approximately in 3 minutes. The station in Monterosso is located in a new neighbourhood situated roughly 600 meters / 650 yd. from the old village centre.</p>	<p>Time needed: about one hour.</p> <p>It is the biggest town in the Cinque Terre.</p> <p>What to see in Monterosso:</p> <ol style="list-style-type: none"> <li>1. Church of St. John the Baptist</li> <li>2. Chapel of Mortis et Orationis</li> <li>3. Soviore Sanctuary</li> </ol>
<b>1/5/2016 (Sunday ) La Spezia – Tuscany (San Gimignano, Montepulciano, Pienza)</b>			
8:30am	Hotel Astoria		Check out
Backup plan	<p>Livorno Livorno is on the Tyrrhenian sea in <a href="#">Italy</a>. It is the third-largest port on the western coast.</p>	<p>The journey from La Spezia to Livorno will take around 1.5 hours</p> <p>*From La Spezia to Siena, directly, the journey will take 2.5 hours.</p>	<ul style="list-style-type: none"> <li>• Quattro Mori</li> <li>• Museo Civico Giovanni Fattori</li> <li>• Old English Cemetery (Oldest in Italy, open on reservation). For info call Misericordia: 0586/897324 or write an email to Association Livorno delle Nazioni.</li> <li>• <b>Tuscan islands</b></li> </ul>

			<ul style="list-style-type: none"> <li>• Other museums:</li> <li>• Funicolare di Montenero- one of the few cable railways still in service</li> </ul>
11am	San Gimignano	<p>The journey from Hotel Astoria to San Gimignano is around 2 hour 15 min.</p> <p>Driving in Italy, useful words</p> <p style="text-align: center;"><i>destra</i> (right), <i>sinistra</i> (left), <i>dritto</i> (straight), <i>uscita</i> (exit) and <i>pedaggio</i> (toll).</p> <p><b>If you’e coming from Poggibonsi</b>, you’ll arrive on the southern end of San Gimignano. The closest lots are <b>P1 Giubileo</b> and <b>P2 Montemaggio</b>.</p> <p><b>P1 Giubileo</b> is the first one you find, right at the first roundabout. It is the largest and cheapest (€1,50/hour and <b>max per day is €6</b>), so we highly recommend this one as the best parking lot in San Gimignano. It has 5 disabled parking spaces (always free with permit). You can also park here overnight for €1 (between 8pm and 8am). From here you can walk up quite easily to the main entrance into San Gimignano.</p> <p><b>P2 Montemaggio</b> has 3 disabled parking spaces, but costs €2/hour with a <b>max per day of €20</b>. Between 8pm and 8am, cost is €5. It is the closest to the main door but it also quite often full.</p> <p><b>If you’e coming from Certaldo</b> or the north in general, the closest parking lots as you arrive into town are <b>P3 Bagnaia Superiore</b> and <b>P4 Bagnaia Inferiore</b>. They are practically right next to each other and are right below the northeastern edge of the town. They both cost €2/hour with a <b>max of €15 per day</b>. Cost between 8pm and 8am is also €5.</p>	<p>Sergio Dondoli (gelato)</p> <p>Lunch: Lo Spuntino – good pizzas, reasonable price.</p> <p><b>Piazza del Duomo</b> the town church” square, is surrounded by thousand-year-old towers</p> <p>圣吉米尼亚诺的最佳停车地点应该是南门广场的停车场，人哥由于从北面过来，被导航直接引到了北门附近，游览起来稍微有一点点绕。设置导航的时候建议稍微注意一下。</p> <p>自驾前往锡耶纳，停车的最佳地点是位于 Via Esterna de Fonte 上的 S. Caterina 停车场，因为这里离大教堂最近，而且有免费的手扶电梯可以直接上山，简直就是业界良心！</p>
2pm	Siena	<p>The journey from San Gimignano to Siena will take around 1 hour</p> <p><b>By car</b> <b>From the North:</b> A1 exit “Firenze Certosa” Dual carriageway Firenze/Siena (40 min.) <b>From the South:</b> A1 exit “Valdichiana” then Bettolle-Siena link road (2h 30min.)</p>	<ul style="list-style-type: none"> <li>•</li> </ul>
5pm	Pienza  Hotel: Agriturismo Marinello (RM360 = €85) Free bike. Free onsite	<p>The journey from Siena to Pienza will take around 1 hour</p> <p><b>Address:</b> Strada Provinciale del Monte Amiata, 53026 Pienza, Italy Phone: +393284536283</p>	

	parking. Free cancellation before 16 <sup>th</sup> April 2016		
<b>2/5/2016 (Monday) Tuscany – Rome</b>			
8am	Pienza		Early morning ride a bike. Check out: 9:30am
10:00am	Montalcino	Pienza → Montalcino = 30mins drive	
12:45pm	Montepulciano	Montalcino → Montepulciano = 45mins drive  Montepulciano → FCO = 3 hours	*should depart for FCO around 2:15pm
5:30pm	Rome Airport	Just follow the signs for the undercover parking station next to the terminal buildings. As you enter the car park area, there are large signs pointing the way to returns for the various companies.  When you are approaching FCO on the highway, look for the signs for ARRIVALS and then for the multi-piano parcheggio or covered parking garage. It can be a long walk via sky bridges, so be sure to allow plenty of time.  Updated 2008: There are now four gas stations at the airport, making it easy and convenient to fill up before returning your rental car. When you enter the airport, follow the signs directing you towards Ostia and Fiumicino. Continue past the parking garages and Terminal 5 until you come to a round-about. Follow the sign to Ostia and shortly find Q8, Shell, Total, and Agip stations.	Return car in Rome Airport
9pm	St. Peter Vatican Museum Room 2 b&b  Airbnb  <b>Address:</b> Via Vespasiano, 40 Rome, Lazio 00192 Rome, Italy <b>Phone:</b> +393396202946 Gianluca & Claudia	Address is via Vespasiano 40, ring the bell to A4 (rivelliantonini), enter in the building and then first metal door on the right, ring the bell again in order to let us to open the metal door, then second floor.  <b>Arriving from FCO:</b> By bus shuttle (outside arrivals Terminal 3) you can take SIT bus shuttle (6€) till Vatican stop (Via Crescenzo), from there walk 10 minutes in direction Piazza Risorgimento, Via Vespasiano is there.  <a href="http://www.sitbusshuttle.com/en/">http://www.sitbusshuttle.com/en/</a>  Schedule: 16:30, 17:20, 18:00, 18:45, 19:40, 20:30, 21:00  <b>Arriving from Termini Central Station:</b> Take subway (Metro Line A direction Battistini) till Ottaviano stop, we are just few meters walk from there.	<b>ABOUT ROMA PASS:</b> <ul style="list-style-type: none"> <li>• 2 museums</li> <li>• Metro, buses &amp; trams</li> <li>• Discounts and reduced price ticketing for events, exhibitions and tourist services</li> <li>• Valid 3 days</li> <li>• <b>36,00 €</b></li> </ul> <b>The Roma Pass is worth getting if:</b> <ul style="list-style-type: none"> <li>• You will visit more than 2 of the museums or monuments on the list in a 3-day period.</li> <li>• You will use the bus/metro system more than 7 times in 3 days.</li> </ul> <b>It might not be worth getting if:</b> <ul style="list-style-type: none"> <li>• You do not plan to visit more than 2 of the museums or monuments on the list in a 3-day period.</li> <li>• You are staying in the center and/or otherwise do not plan or need to use public transportation much during your stay.</li> </ul>

			<p><b>If you do not want to purchase the Rome Pass, but do want to use the <a href="#">Rome city bus and metro</a> system extensively, consider purchasing a day pass for 7€, a 2-day pass for 12.50€, a 3-day pass for 18€ or a week-long pass for 24€. You may purchase these at almost any tobacco shop or news stand.</b></p> <p><b>The Vatican Museums are not included in the Roma Pass.</b></p> <p><a href="http://www.romewise.com/roma-pass.html">http://www.romewise.com/roma-pass.html</a>  <a href="http://www.romapass.it/p.aspx?l=en&amp;tid=2">http://www.romapass.it/p.aspx?l=en&amp;tid=2</a></p>
--	--	--	--

**3/5/2016 (Tuesday) Rome – Vatican – Rome**

9am	<p>Vatican Museums/ Musei del Vaticano 梵蒂冈博物馆</p> <p>9am – 6pm €20 (last entrance: 4pm)</p>	<p>Walking distance from hotel: 8-10min</p> <p><b>Address:</b> Viale Vaticano</p> <p>完整精华路线: 梵蒂冈博物馆 (所需时间三小时) 走至城墙外, 徒步十分钟 → 圣彼得广场 (所需时间半小时) 徒步 20 分钟 → 大教堂的穹窿圆顶 (所需时间 30 分钟)</p>	<p>Ticket to Vatican Museums can be booked online.</p> <p><a href="http://mv.vatican.va">mv.vatican.va</a></p> <p>内部有 24 座美术馆, 如果只有 3 小时参观, 推荐绝对必看作品:</p> <ul style="list-style-type: none"> <li>• Museo Pio Clementino</li> <li>• Stanze di Raffaello</li> <li>• Cappella Sistina</li> <li>• Pinacoteca</li> </ul>
1pm	<p>St Peter' Basilica/ Basilica di San Pietro 圣彼得大教堂</p> <p>(free) 7am – 5pm</p>	<p>Metro: Ottaviano station (Red A line)</p> <p>From Ottaviano station → walk along V. Ottaviano street → see Risorgimento Mall → walk along V. DI Porta Angelica Street → See VATICAN'S MUSEUM → queue up buy ticket go in (€22)</p> <p><a href="http://www.vaticanstate.va">www.vaticanstate.va</a></p> <p>When it comes to St. Peter'' Basilica, you've got three options: You can take a Vatican tour that includes the basilica and lets you skip the line; <b>try to sneak out the Sistine Chapel exit for guides and groups only, which lands you on the porch of St. Peter'' Basilica</b>; or visit the basilica at the very end of the day, say around 5pm, when the line is shortest and the day coolest.</p> <p><b>IMPORTANT TIP:</b> After visiting the Vatican Museums, you can <b>save yourself a lot of time</b> by going right into Saint Peter's Basilica without waiting in any lines! Once you have seen the Sistine Chapel, you will be in a sort of anteroom just before exiting the building. If you leave the building (exit on the left), you will then have to talk all the way around the museums' exterior and back through Saint Peter's square, to get to the entrance for Saint Peter's Basilica. That walk takes about 15-20 minutes, and, you will have to wait on line to go through</p>	<p>Better reach St. Peter' Basilica at 12nn to meet the Hieroph (prayer time – angelus)</p> <p>From St/ Peter' Basicilica entrance → walk back along V. DI Porta Angelica Street → left hand see Via delle Grazie alleyway, check out Alice Pizza → walk along Via Della Concillazione street (10mins) → CASTLE SANT' ANGELO + PONTE SANT' ANGELO</p> <ul style="list-style-type: none"> <li>• Creation of Adam</li> <li>• Last Judgement</li> </ul> <p>大件行李、雨伞、三脚架等必须放置入口旁的寄物柜。护照、贵重物品随身携带。禁止穿着无袖、短裤等暴露服装。</p>

		<p>security again. To avoid this, <b>take the secret passageway (exit on the right) straight from the Sistine Chapel right to Saint Peter's basilica.</b> Well it's not secret, but it's supposed to be used only by tour groups. But several guards I spoke with told me everyone uses it and it's fine. This walk will take about 10 minutes, but you will wind up in the basilica without having to go through security again, and without having to queue!</p>	
3pm	<p>St. Peter's Basilica's Cupola 圆顶 8am – 5pm</p>		<p>电梯 + 320 阶梯 (€7) 观看罗马全景</p>
5pm	<p>Castel Sant'Angelo <b>Hours:</b> Tue --Sun 9:00 --19:30</p>	<p>Walking distance from St. Peter's Basilica (10mins) 800m <b>Address:</b> Lungotevere Castello 50, 00193 Rome, Italy</p>	
6pm	Piazza di Spagna	<p>From Ponte Sant'Angelo, walk for 1.6km (25min)  Metro Line A: Spagna Station</p>	
	Trevi Fountain	10 min walk away from Piazza di Spagna	

#### 4/5/2016 (Wednesday) Rome

9am	<p>Campo de'Fiori (marketplace)  Every morning (early morning until 2pm) except Sunday</p>	<p><b>Via Vespasiano</b> 00192 Roma, Italy 🚶 Walk About 4 min , 300 m →</p> <p><b>Risorgimento</b> 🚗 81 Malatesta- Metro C 15 min (10 stops) →</p> <p><b>Corso Rinascimento</b> 🚶 Walk About 5 min , 400 m →</p> <p>📍 <b>Campo de'Fiori</b>  <b>Address:</b> Piazza Campo de'Fiori, 00186 Rome, Italy</p>	<p>This is a lively morning market. Get there before lunch time as the vendors clean and pack up before lunch. In the late afternoon/ evening, the market will come alive again with taverns, bars etc. A place where Romans meet their friends.</p> <p><b>What to eat?</b>  <b>Antico Forno Campo de' Fiori</b> <i>Piazza Campo de' Fiori, 22 Tel. 06.68.806.662</i></p> <p>If this isn't the best white pizza in Rome, I don't know where it is. Buy some to eat while walking through the market.</p> <p><b>Aristocampo</b> <i>Piazza Campo de' Fiori</i></p> <p>This is a sandwich shop located directly on the Campo –. I'd forgo everything but the porchetta, the whole roasted pig flavoured with rosemary and garlic that you will see laid out on the counter. It may look dry, but it is consistently succulent and delicious. A generous sandwich on a fresh roll is under \$5 the last time I looked.</p>
-----	--	---	--

12pm	Colosseum Every day (8:30am – 7:15pm) 12 Euros	4.3 km away from hotel (40 min walk)  <b>Metro: Colosseo</b>  <b>Can also visit: Palatine Hill (good view of the Colosseum and the Forum)</b>	<b>How to skip the lines?</b> <a href="http://www.romewise.com/rome-italy-colosseum.html">http://www.romewise.com/rome-italy-colosseum.html</a>  <b>1 Purchase your tickets at the Roman Forum.</b> There is one ticket, which is good for 2 days, that includes the Roman Colosseum, the Roman Forum and the Palatine Hill. In any case, you will at least want to visit the Forum as well anyway. Even though this is by now pretty well-known, there is always much more of a line at the entrance to the colosseum than at the Forum. The entrance to the Roman Forum is on via dei Fori Imperiali, right where via Cavour meets it.  <b>2. At the entrance for the Coliseum, go to the counter for getting the audio-guide.</b> It's not a very good guide, but it doesn't cost much and you will have much less of a line than for the regular entry. <b>3. Join a tour that has pre-bought tickets.</b> <b>4. Get the Roma Pass.</b> <b>5. Pre-purchase your own tickets</b>
	Piazza Navona 纳沃纳广场 (贝尔尼尼的杰作)		看到四核喷泉 (广场标志), 阿科内圣阿涅塞教堂, 潘菲利宫 (巴西驻意大利使馆), 摩尔人喷泉 看到一根高大的方尖牌, 底部就是泗河喷泉。 <b>四河喷泉:</b> 4个老人的形象代表了欧洲四条大河 (多瑙 Danube: Europe, 尼罗河 Nile: Africa, 恒河 Ganges: Asia, 拉普拉大河 Plate: America) 四河之中是 1 座高高的方尖牌代表了基督在四河流域的传播 <b>摩尔人喷泉:</b> 雕塑一个摩尔人站在海螺壳中与 1 只海豚摔跤, 周围是 4 个喷水的海神 Poseidon 的儿子特里同雕塑。
	Campo de' Fiori		Dinner
<b>5/5/2016 (Thursday) Rome – Kuala Lumpur</b>			
11am	St. Peter Vatican Museum Room 2 b&b		Check out
8pm	Rome city → FCO		*have to arrive at the airport latest by 9:35pm

Rome



Kuala Lumpur

Fri,6 May 2016

DEPARTURE		ARRIVAL		CLASS
00:35 FCO Rome,Fiumicino Airport Italy Terminal : 3	⌚ 5h 35 m	07:05 DOH Doha,Hamad International Airport Qatar	QR 110 Boeing 787-8 Dreamliner	ECONOMY(V) Baggage allowance 30 kg / person included
	Connection time : 1h 35 m			
08:40 DOH Doha,Hamad International Airport Qatar	⌚ 7h 45 m	21:20 KUL Kuala Lumpur,Kuala Lumpur International Airport Malaysia Terminal : M	QR 852 Airbus Industrie A330-200 Operated by: QR	ECONOMY(V) Baggage allowance 30 kg / person included